


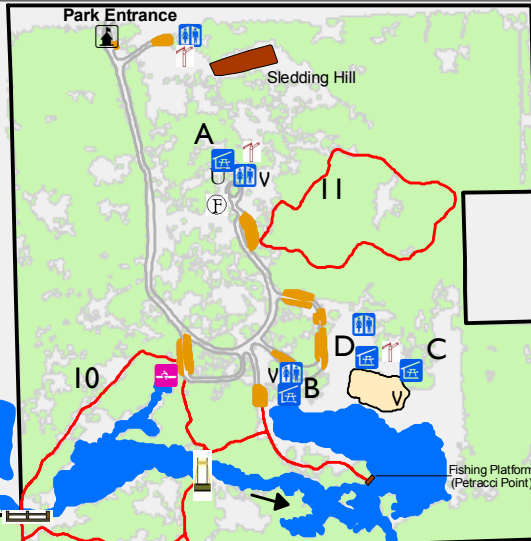
Deerfield Nature Park

Trail System

- 1 - Wildwood Pathway (2.54 mi.)
- 2 - River Loop (1.47 mi.)
- 3 - Nature's Way Loop (0.49 mi.)
- 4 - Raceway Path (0.50 mi.)
- 5 - Covered Bridge Trail (1.10 mi.)
- 6 - Two Oaks Crossover (0.17 mi.)
- 7 - Fire Break Crossover (0.28 mi.)
- 8 - Fox Run Crossover (0.21 mi.)
- 9 - Goshawk Loop (0.37 mi.)
- 10 - Lewis Pontiac Trail (0.21 mi.)
- 11 - Oak Ridge Interpretive Path (0.49 mi.)

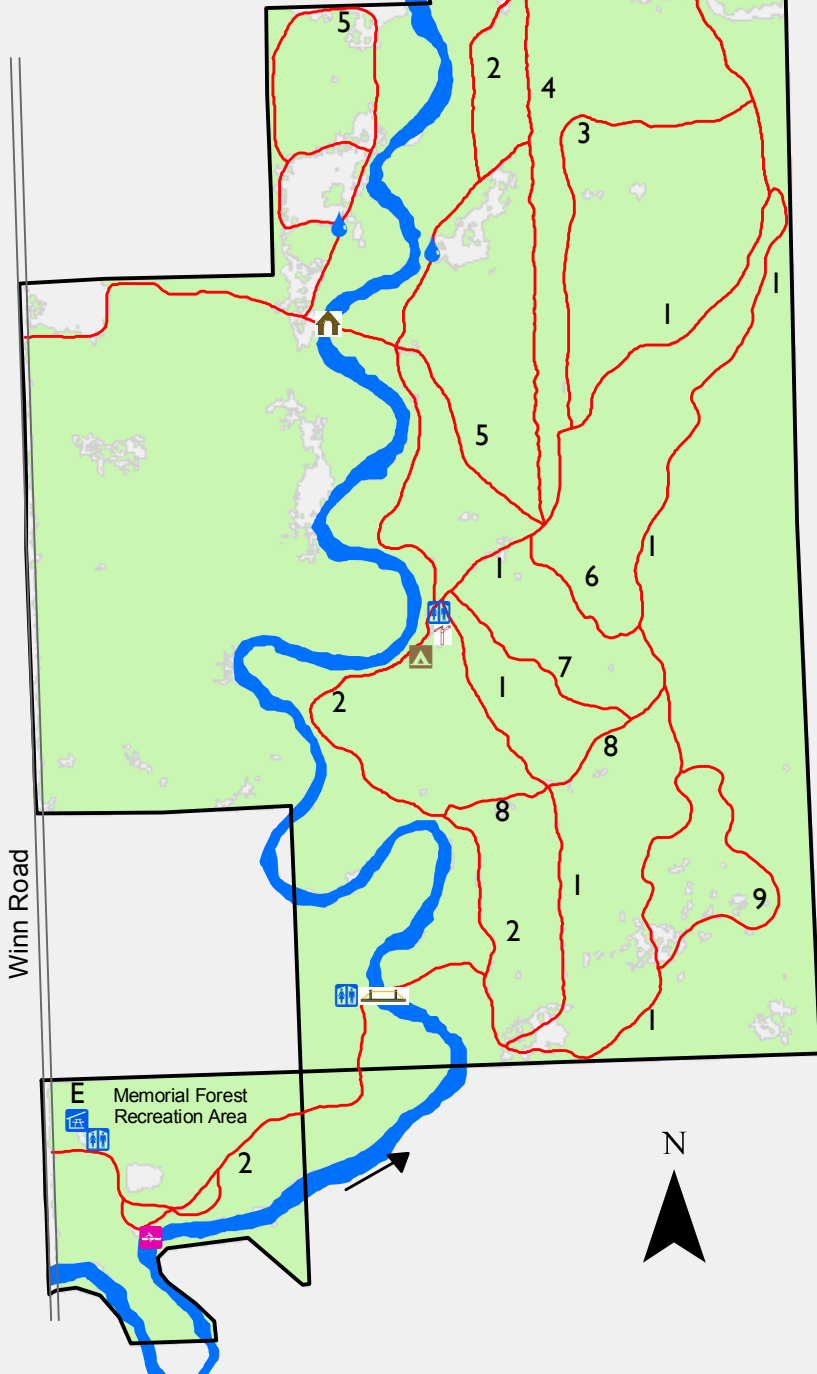


M-20



→ Mt. Pleasant 6 mi.

Vandecar Road



Picnic Shelters

- A - Fussman Pavilion
- B - Pond Overlook Pavilion
- C - East Beach Pavilion
- D - West Beach Pavilion
- E - School Forest Pavilion

Legend

- Paths
- River Flow
- Water Pump
- Fire Pit
- Suspension Bridge
- Covered Bridge
- Lewis Pontiac Bridge
- Campsites
- Horseshoe Pits
- Artesian Well
- Volleyball (sand)
- Restroom
- Pavilion
- Canoe Launch
- Gatehouse
- Beach
- Parking
- Park Boundary



E Memorial Forest Recreation Area