




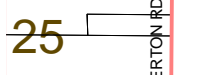
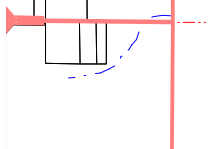
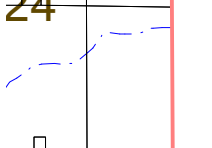
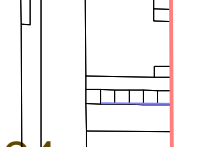
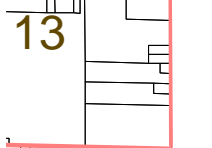
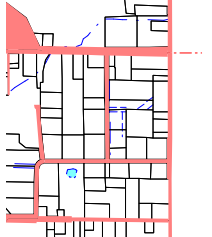
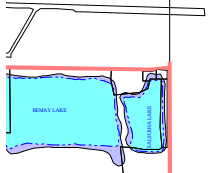
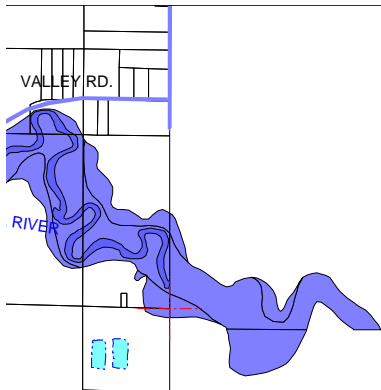


Charter Township of Union  
Flood Plain Map

-  A (38)
-  AE (86)
-  LOMA (4)
-  X (60)
-  X500 (55)




13

24

25

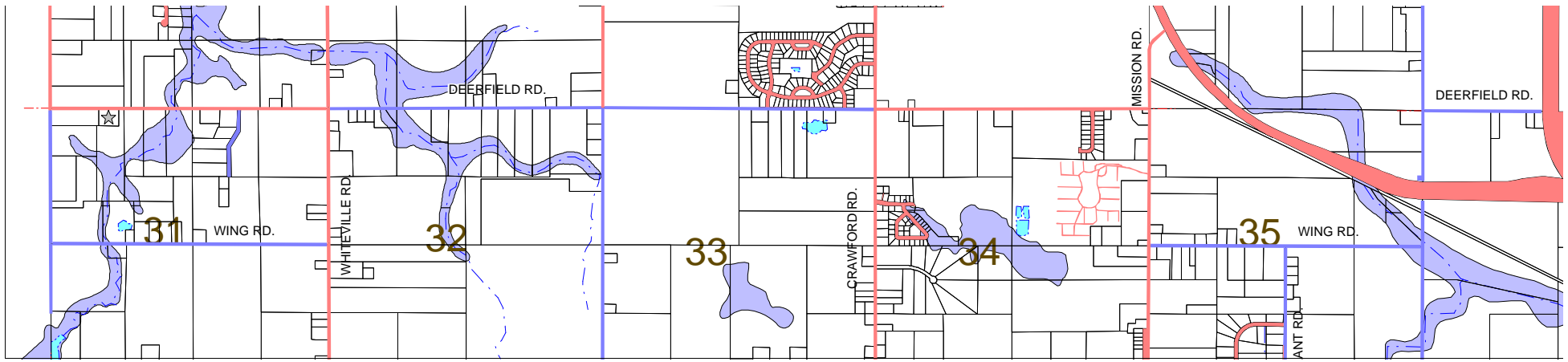
ERTON RD.

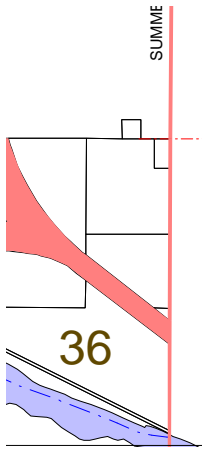
**33** SECTION NUMBER

 SECTION CORNER

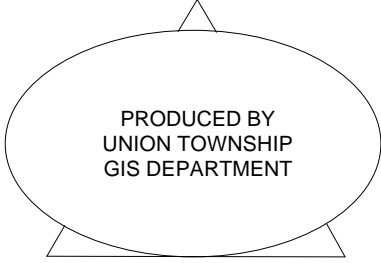
 ASPHALT ROAD

 GRAVEL ROAD





N



CHARTER TOWNSHIP OF UNION  
T14N, R4W